

How Sea Turtles Navigate

As soon as they hatch, sea turtles swim across hundreds of miles of featureless ocean; as adults, they navigate home to nest. Research has begun to identify the biological compasses and maps that guide them

by Kenneth J. Lohmann

After sunset on summer nights, when the heat of Florida's Atlantic coast beaches finally dissipates, newly hatched loggerhead sea turtles lying dormant in underground nests begin to stir. In sporadic bursts of activity, the hatchlings squirm and thrash, dislodging sand from the roof of the nest chamber and trampling it onto the floor. The floor slowly rises, and the chamber ascends like a miniature elevator until at last the baby turtles break through the surface of the sand.

The hatchlings, each no bigger than a child's hand, immediately confront a dangerous world. Pursued by ghost crabs, foxes and raccoons, the turtles scramble across the dark beach to the ocean and plunge into the surf. They quickly establish a course away from land and toward the open sea. Buffeted by waves and currents, attacked by predatory fish and seabirds, the turtles maintain their seaward bearings day and night as they swim toward the relative safety of the Gulf Stream. There, some 30 to 50 miles offshore, they may find shelter in floating sargassum seaweed, as well as food in the form of small invertebrates. Years later those that survive to adulthood (perhaps one out of every 1,000) navigate back, often returning to the same, specific beach each nesting season.

How do the turtles navigate through a vast ocean that contains no obvious landmarks? Only recently have investigators, through observation in the laboratory and at sea, begun to identify the environmental cues the turtles use to maintain their bearings.

KENNETH J. LOHMANN is assistant professor of biology at the University of North Carolina at Chapel Hill. He completed his Ph.D. in zoology at the University of Washington in 1988. His area of expertise is magnetic orientation by marine animals and the neurobiology of magnetic field detection.

A turtle's ability to orient itself seems quite sophisticated and reliable. For some sea turtle populations, the initial offshore migration appears to be just the first step of a transoceanic journey lasting several years. After leaving Florida as hatchlings, for example, loggerhead turtles (*Caretta caretta*) are not seen again in U.S. waters until their shells have grown to more than half a meter in length. No one has yet tracked the tiny turtles through the miles of open sea into which they vanish. Circumstantial evidence, however, suggests that the Florida loggerheads eventually cross the Atlantic and navigate back. There is an orderly progression of juvenile turtle sizes along the North Atlantic gyre, the clockwise oceanic current system that encircles the Sargasso Sea (the relatively still portion of the central north Atlantic). Thus, after entering the Gulf Stream, young turtles may swim eastward across the Atlantic, then south around the Sargasso Sea and westward back to the Florida coast.

Adult turtles navigate even more skillfully than young turtles do. For instance, green turtles (*Chelonia mydas*) that frequent feeding grounds off the coast of Brazil regularly migrate eastward across more than 1,400 miles of open ocean to reach their nesting grounds at Ascension Island. This remote speck of land is so isolated and difficult to find that during World War II air force pilots required to stop there for refueling summed up the situation with a rhyme: "If you miss Ascension, your wife gets a pension."

Tagging studies at Ascension Island have shown that females remain remarkably faithful to their nesting site; no turtle seen at Ascension has ever been found nesting elsewhere. Instead the turtles swim to the Brazilian feeding grounds from Ascension after nesting, then repeat the long migration to the island and back once every two to four years. Recent studies by John C. Avise and his colleagues at the University of Georgia have shown that the mi-

tochondrial DNA of Ascension Island green turtles is distinct from that of other green turtle populations. This genetic study is additional evidence that these turtles consistently navigate back to their natal beaches to nest and do not mix with other populations.

Green turtles that nest at Tortuguero, Costa Rica, demonstrate a similar fidelity to their home beaches. Turtles tagged there have been recaptured at feeding grounds dispersed throughout the Caribbean and as far north as Florida, but no turtle in the more than 30 years of tagging at Tortuguero has ever been found nesting elsewhere.

A logical first step toward uncovering the mechanisms used in navigation by sea turtles is to determine the orientation cues hatchlings use. Their offshore migration resembles the long-distance migrations of adult turtles in that both require oriented movement through seemingly featureless ocean. Hatchlings and adults probably have similar sensory abilities. But hatchlings are small and easily studied in the laboratory, whereas adults may exceed a meter in length and 180 kilograms (about 400 pounds) in weight. Working with my colleagues Michael Salmon and Jeanette Wyneken of Florida Atlantic University, I began to study how hatchling sea turtles on the east coast of Florida maintain their seaward orientation while swimming offshore.

We knew right from the very beginning that many orientation cues might be available to the hatchlings. Other migratory animals, for example, rely on multiple cues such as the position of the sun or stars, polarized light, odors, wind direction, infrasound (low-frequency sound, such

GREEN TURTLE swims in the waters off Hawaii. Such turtles may use the earth's magnetic field and the direction of ocean waves to navigate between their feeding grounds and nesting sites.

as that from waves breaking on a beach) and the earth's magnetic field.

Indeed, the geomagnetic field is one of the most pervasive and consistent sources of directional information available to animals. Unlike most other potential cues, it is essentially constant throughout the day and night and remains largely unaffected by weather changes. Although physicists and biologists alike once ridiculed the idea that certain animals can sense the geomagnetic field, research during the past 15 years has shown that a surprising number of diverse animals are able to do so. Among these are various migratory birds and fish (such as salmon, tuna and shark), as well as certain amphib-

ians, insects and mollusks. We reasoned that a search for this ability in hatchlings would be a good beginning.

We began by testing the orientation of Florida loggerhead hatchlings in a water-filled arena made from a fiberglass satellite dish about one meter in diameter. In each experiment, a hatchling turtle was placed in a nylon-Lycra harness and tethered to a lever arm. Because the lever arm was free to rotate in the horizontal plane and could easily be pulled by a swimming turtle, the arm reliably tracked the turtle's position. Hatchlings could swim freely within a radius defined by the tether. In an adjacent room, a chart recorder or a computer wired to the lever arm pro-

vided a continuous record of the turtle's direction.

At the start of each experiment, we provided a dim light in the magnetic east so that hatchlings would begin swimming in the appropriate seaward direction. (In their natural habitat, turtles emerging from their nests at night encounter a similar light cue in the direction of the ocean, which reflects more starlight and moonlight than land does.) After an hour or more, we turned the light off, plunging the hatchlings into complete darkness.

Immediately after the light went out, the hatchlings circled the satellite dish as if confused. After several minutes, the turtles usually established a consis-



tent course toward a specific direction, which they held for several minutes before circling again. The hatchlings continued this curious behavior for hours in complete darkness, alternating between brief periods of oriented swimming and periods of circling.

When we calculated the average direction that different hatchlings swam toward in darkness, it became clear that the turtles were not swimming randomly. Instead most hatchlings swam toward points between magnetic north and east, adopting bearings that would lead them away from the east coast of Florida and toward the Gulf Stream.

We hypothesized that this directional preference in complete darkness was based on magnetic orientation. To verify the hypothesis, we needed to show that changing the direction of the magnetic field around the turtles changed the course in which they swam. We therefore constructed a system of five square coils of copper wire (known as a Rubens cube coil) and placed it around the orientation arena. When activated, the coil generated a weak, relatively uniform magnetic field throughout the area it enclosed. The coil was adjusted to generate a field twice as strong as the horizontal component of the earth's field but opposite in direction. Thus, we could reverse at will the magnetic field experienced by the turtles.

Now we could test the orientation of hatchlings under two different magnetic field conditions. Each hatchling began the new experiment swimming in the earth's magnetic field while a light shone in the magnetic east. We then turned the light off and let each hatchling swim in complete darkness under one of two magnetic fields. Half of the turtles swam in the unaltered magnetic field of the earth (with the coil turned off). For the other half, we turned the coil on, so that the direction of the magnetic field was reversed.

As in the preliminary experiments, hatchlings tested in darkness in the geomagnetic field usually adopted bearings between magnetic north and east. Turtles tested in the reversed magnetic field, however, swam in approximately the opposite direction. These data demonstrated that hatchling loggerhead turtles can sense the magnetic field of the earth and orient themselves to it.

Armed with this new information, we thought we had solved the puzzle of how hatchlings maintain their bearings during the offshore migration. We reasoned that soon after entering the ocean, hatchlings must begin to rely on a magnetic compass. The compass would continue to function after hatchlings passed beyond sight of shore, enabling them to maintain their steady seaward path to the Gulf Stream.

But this hypothesis, formulated in the laboratory, needed to be tested in more natural settings. To study the orientation of hatchlings in the ocean, we devised a floating orientation cage [see bottom illustration on page 104]. By tethering a hatchling to a floating buoy in the cage, we could observe the direction in which the turtles swam.

During our next few field experiments, the turtles paddled vigorously toward the open ocean, even when tested nearly 15 miles from shore where land could not possibly be seen. They swam seaward, we initially presumed, by detecting the geomagnetic field.


But a few days later, on a hot, unusually calm morning with almost no breeze, the behavior of the hatchlings took a surprising twist. We had run our research boat just a few miles offshore and tethered hatchlings to the floating buoy as before. For the first time, the turtles behaved as if confused: some swam aimlessly in circles; others established courses in seemingly random directions, including back toward shore. We were confused as well. If the hatchlings were using the magnetic field of the earth to guide them toward the open ocean, why didn't they behave like the turtles we had tested before?

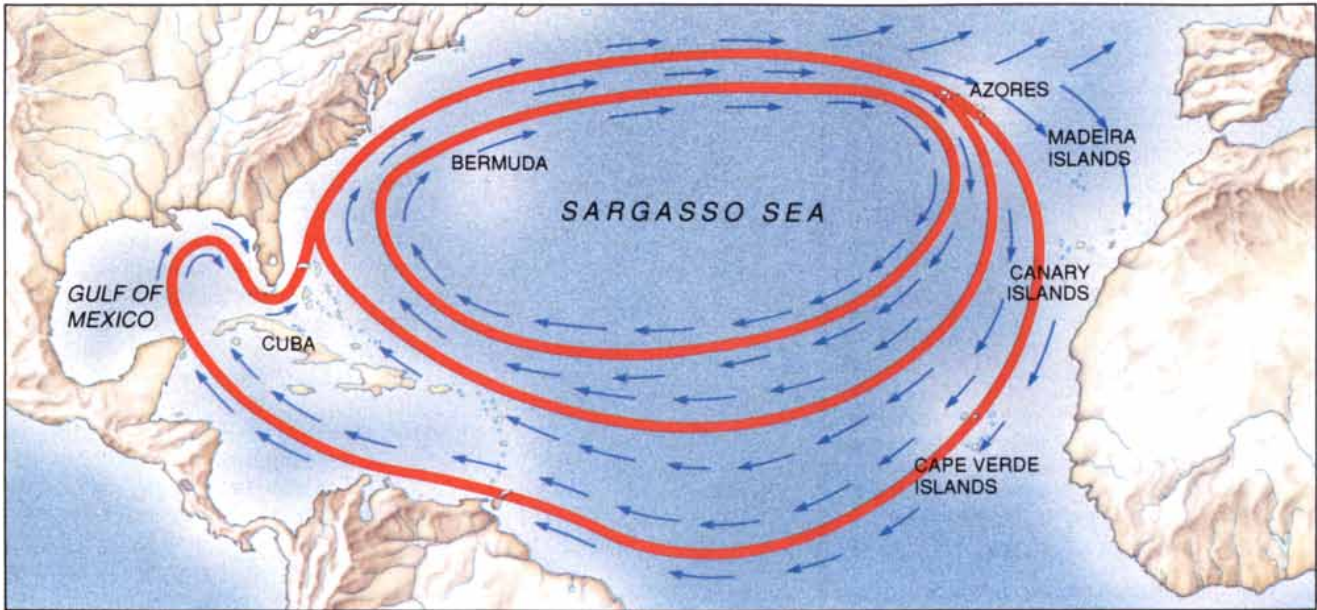
As we sat in the boat pondering this unexpected change in behavior, a breeze slowly picked up, generating small waves on the glassy ocean surface. Almost as soon as we noticed these tiny waves moving westward toward shore, the hatchling turtle under observation turned abruptly and began to swim out toward the open ocean, adopting a course straight into the approaching waves. We continued to test hatchlings under the new weather conditions; now that waves were present, all the hatchlings swam toward the waves and the open sea, as turtles tested on previous days had done.

Could hatchlings be using wave di-

Sea Turtles of the World

Most species are found throughout the world's tropical and subtropical waters; leatherbacks are occasionally sighted as far north as Scandinavia. Some species, however, do not range far. Kemp's ridley turtles remain in Atlantic waters, and flatbacks inhabit the South Pacific, near Australia. Some taxonomists consider the green turtle in the eastern Pacific Ocean to be a distinct species.





MIGRATORY PATHS of sea turtles (red) provide evidence of extraordinary navigational abilities. After leaving their Florida nesting beach, loggerhead hatchlings may swim around

the Sargasso Sea a number of times before returning to their home area to nest several years later. They are about half-grown at that time. Arrows indicate the flow of ocean current.

rection as an orientation cue? To find out, we took hatchlings of three species of sea turtles—loggerheads, green turtles and leatherbacks (*Dermochelys coriacea*)—to the laboratory and tethered them inside a wave tank. The tank was partly constructed of steel beams, which distorted the local magnetic field. Under these conditions, hatchlings did not show directional preferences when waves were absent. When waves were generated, however, the turtles swam into them, demonstrating that they could maintain a consistent course by using waves as an orientation cue.

So we knew, at least in the laboratory, that hatchling turtles could orient themselves by detecting waves as well as by detecting the earth's magnetic field. But under natural conditions, do sea turtles use waves, the geomagnetic field or some completely different cue to guide their offshore migration? When would they prefer one cue over another

or use a combination of cues? If the geomagnetic field is used, then why did turtles tested on the calm day in the ocean fail to swim seaward using their magnetic compass sense?


The questions were not easy to answer. On the few occasions when waves moved in directions other than toward shore, hatchlings in the floating cage usually swam toward the waves regardless of the direction from which the waves came. Suggestive as the results were, a problem persisted: the restraint imposed on the turtles by the tethering system might conceivably have prevented hatchlings from using other, as yet unidentified cues.

For example, nearly two decades ago laboratory studies by Marion Manton and his colleagues at Columbia University showed that juvenile green turtles can detect chemicals dissolved in water. If hatchlings normally migrated offshore by detecting a chemical gradient (or even a temperature or salinity gradient) stretching from the Gulf

Stream to the Florida coast, then tethering turtles in one location would prevent them from comparing the water in different locations, thus precluding detection of a gradient at all. Tethered hatchlings might therefore swim toward waves because other cues they might prefer to use were not available.

To examine these possibilities, we studied the orientation of unrestrained hatchlings released offshore. In contrast to the floating-cage experiments, we made no attempt to monitor the orientation of turtles for prolonged periods. We simply dropped each hatchling into the ocean and recorded the direction it swam as it paddled away. The hatchlings presumably had access to all cues available to them during the normal offshore migration.

In initial tests conducted under typical weather conditions, unrestrained hatchlings oriented themselves into waves as they swam away. Because waves approached from the seaward direction, however, these results told us nothing new; hatchlings might have been using waves, the magnetic field of

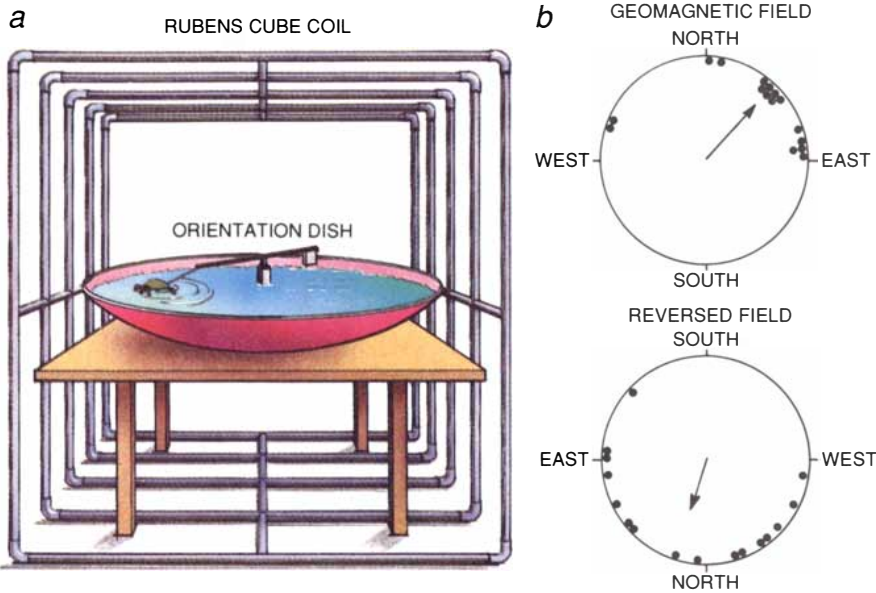


FLATBACK
(*Chelonia depressa*)

HAWKSBILL
(*Eretmochelys imbricata*)

KEMP'S RIDLEY
(*Lepidochelys kempi*)

OLIVE RIDLEY
(*Lepidochelys olivacea*)



MAGNETIC-ORIENTATION APPARATUS demonstrates that Florida loggerhead hatchlings can detect the earth's magnetic field (a). Each turtle is tethered to the lever arm, which electronically tracks the turtle's swimming direction. The Rubens cube coil is used to reverse the direction of the magnetic field. Findings (b) show that most individuals (dots) swim in directions between magnetic north and east under both conditions. The arrow represents the average direction of the group.

the earth, a chemical gradient or some other cue to establish their offshore bearings. To determine whether waves were of primary importance, we needed a day in which waves moved in an unusual direction—that is, in some direction other than straight toward shore. Then the hatchlings would have to decide whether to swim toward the waves or to move seaward using another cue.

Our chance to resolve the issue finally arrived in the autumn of 1989, when Hurricane Hugo swept north along the coast of Florida. On its way to landfall, the storm

spawned peculiar weather throughout much of the Southeast. One morning soon after the hurricane passed, we awoke to find a strong wind blowing out of the west, away from land and toward the open sea. Recognizing a unique research opportunity, we loaded hatchlings into a Styrofoam cooler and hastily ran our research boat out to sea.

Five miles offshore we found what we were looking for: an area in which waves were clearly moving eastward toward the open ocean and away from land. Under these rare and short-lived conditions, we released hatchlings one by one and observed the direction in which

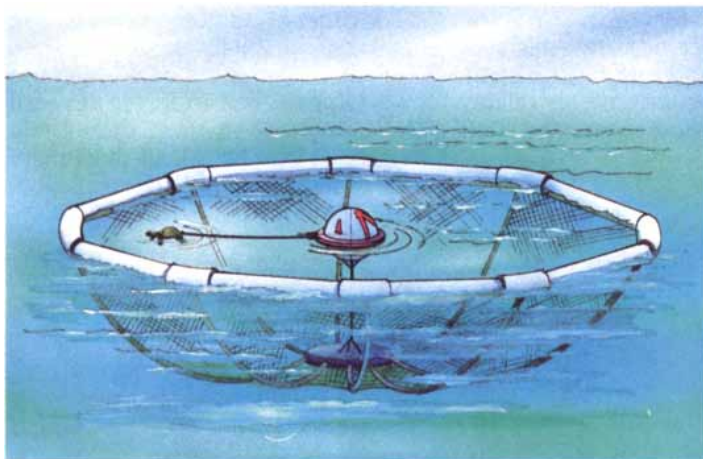
they swam. The results were remarkably clear: most of the turtles swam toward the waves, even though this orientation led them back toward shore.

We were fortunate enough to be able to repeat this experiment several times during the next few weeks, as more unusual weather temporarily generated waves in other atypical directions. In each case, the hatchlings swam toward approaching waves, regardless of the magnetic direction from which the waves came. These results indicated that the hatchlings were indeed using the direction of wave propagation to guide their migration.

Why might hatchlings use ocean waves as an orientation cue? Waves entering the shallow waters near the beach refract until they move toward the shoreline. Thus, wave movement is normally a reliable indicator of offshore direction, and swimming into waves usually results in movement toward the open sea.

Although wave direction is apparently the primary cue used by hatchlings during the early phases of the offshore migration, other cues may simultaneously or subsequently be used. The magnetic sense, for example, might eventually supplant wave orientation when hatchlings enter deeper water, where waves are a less reliable indicator of offshore direction. Partial reliance on other mechanisms, including chemosensory, visual or other as yet unidentified cues, also cannot be ruled out.

As remarkable as the orientation abilities of hatchlings seem, adult sea turtles are capable of even more complex and sophisticated navigational feats. Unfortunately, it is difficult to track these creatures over the immense stretches of water through which they migrate, and their size and weight



FLOATING ORIENTATION ARENA studies the cues hatchlings use in the ocean. A harnessed turtle (photograph) is tethered to a partially submerged buoy. The net around the

buoy protects the hatchlings from predatory fish. Because the buoy rotates easily, a turtle can swim toward any direction. Most hatchlings head directly into approaching waves.

make them mostly unsuitable for laboratory experiments. But based on the limited research done on adults (mostly tagging studies) and our own experience with hatchlings, we can infer the navigation problems adult turtles face and speculate about how they might overcome them.

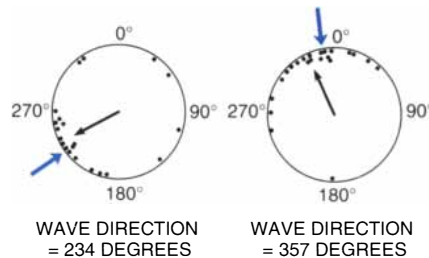
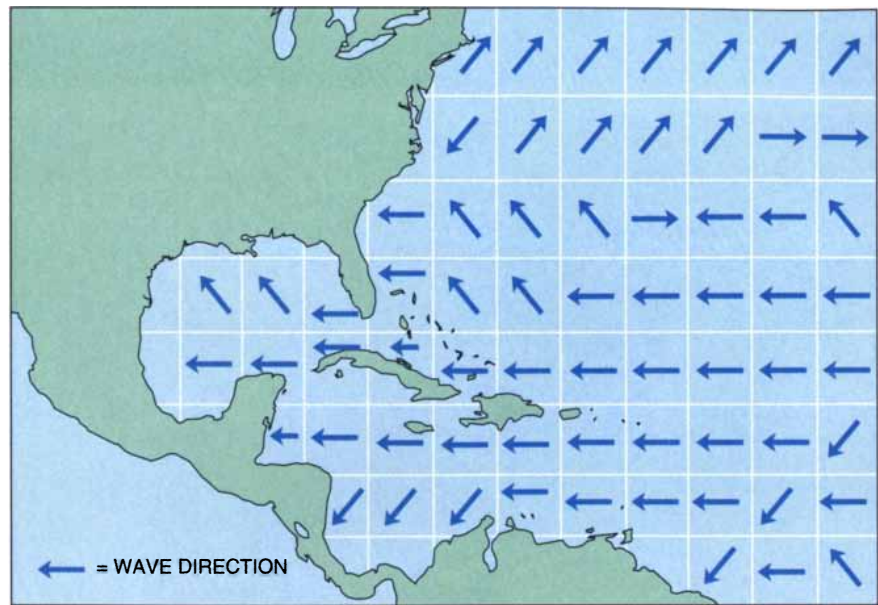
One important difference between hatchlings and adults is that adult turtles seem to be able to fix their position with respect to their destination. Because the Gulf Stream flows parallel to the coast, Florida hatchlings need only maintain a consistent offshore course to intersect the current. Such orientation can be accomplished with a simple compass sense or perhaps just by swimming into the waves. But a compass sense alone is not sufficient to guide an adult female turtle back to a specific nesting beach; she also needs to know where she is. Researchers refer to such an ability in animals as a "map sense."

To understand the difference between compass sense and map sense, consider the dismal situation you would confront if you were blindfolded, flown by helicopter to a clearing in a forest too enormous to walk out of, given a compass and told to meet your return flight in an hour at another clearing, which is located exactly at the center of the forest. By using the compass, you could maintain a straight course, but this ability alone could not guide you directly to your destination in time. You would first need to know where you were with respect to the central clearing—whether, for example, you were located east or north of it. A compass, then, would not be enough. You would also need a map, or a map sense.

Relatively little is known about the map sense of animals. Detailed investigations have been carried out only on birds, and experts do not agree on either the precise nature of the map or the cues used. In both birds and sea turtles, however, the ability to detect magnetic fields is theoretically well suited for determining position.

Several geomagnetic parameters vary in a consistent and predictable manner according to latitude, such as the field-line inclination (the angle at which magnetic field lines intersect the surface of the earth, sometimes called the dip angle) and the field intensity in the horizontal and vertical directions. Any of these features could be used as one component of a map for determining position with respect to a goal.

An additional source of magnetic information potentially available to sea turtles exists in the form of the mag-



WAVE DIRECTION ordinarily provides a good orientation cue: during the hatching season, waves typically move toward the coast (*above*). The swimming directions of hatchlings dropped into the ocean during unusual weather conditions confirm that the turtles use waves to guide their offshore migration. They swim into waves even if the direction leads them back to shore (*left*).

netic maxima and minima stripes on the ocean floor. Such stripes occur in seafloor-spreading zones, that is, areas where continental plates diverge. The plates move apart at a rate of a few centimeters per year. Molten material here continually seeps out along the ocean floor. As the material cools, it acquires a magnetization parallel to the direction of the geomagnetic field.

Because the polarity of the earth's magnetic field has reversed at irregular intervals over geologic time (at least 23 times in the past five million years alone), stripes of ocean floor formed during periods of opposite geomagnetic polarity are magnetized in opposite directions. As the seafloor spreads, the plates diverge further, eventually resulting in a series of alternating stripes along the ocean floor. The magnetic signal of each stripe either adds to the local geomagnetic field, enhancing the total field slightly (creating magnetic maxima), or opposes the present earth's field, decreasing it (resulting in magnetic minima).

These stripes of maximum and minimum magnetic intensity are detectable over large regions of the open ocean. Studies by Joseph L. Kirschvink and his colleagues at the California Institute of Technology have shown that whales and dolphins often become stranded

on beaches where magnetic minima intersect land, suggesting that cetaceans may follow such pathways during migrations. These pathways might also provide migrating sea turtles with directional information.

Just as the nature of the map sense remains mysterious, so too are the compass cues used by adult turtles to guide them as they migrate. The magnetic field is one clear possibility. Wave propagation direction is another; in many parts of the open ocean, waves and swells provide a consistent directional cue for much of the year. Ocean swells reflect wind patterns that prevail over huge expanses of open water and endure for considerable periods. Thus, because the propagation direction of swells in a given area is determined by prevailing wind conditions hundreds or thousands of miles away, swell direction is largely independent of local weather patterns and varies little over weeks or months. The seasonal constancy of swell direction has long been recognized; Polynesian navigators, for example, employed it in their long-distance voyages.

Whether adult turtles use waves as a cue is not known. During migrations, adults almost certainly swim in directions other than straight toward waves. Thus, the tendency of hatchlings to



HATCHLING SEA TURTLES scamper down Nancite Beach, in Santa Rosa, Costa Rica, to the relative safety of the ocean. Researchers think the few of these olive ridleys that reach adulthood will navigate back to the same beach to nest.

swim directly into waves might be supplanted in juveniles and adults by the ability to hold courses at fixed angles to waves (a wave compass).

Chemosensory cues might also be used by sea turtles in at least some migrations. Several researchers have theorized that the Ascension Island green turtles might home in on their nesting beach by detecting dissolved chemicals unique to the island (a chemical signature) from hundreds of miles away. Calculations by Arthur L. Koch and his colleagues at the University of Florida have suggested that the concentration of natural chemicals entering the sea at Ascension Island might dilute surprisingly little—only about 100 to 1,000 times—before reaching Brazil.

Several considerations, however, cast doubt on the hypothesis that turtle navigation is based solely on chemical cues. Green turtles near the coast of Brazil almost certainly cannot detect a chemical gradient originating at Ascension without sampling and comparing the water in locations separated by many miles. Moreover, the ability of green turtles that nest at Tortuguero (and elsewhere) to converge on specific nesting beaches from widely dispersed feeding grounds (both upstream and downstream) argues for navigational mechanisms that are not strictly chemosensory.

Orientation based on the positions of the stars also seems unlikely. Although

many migratory birds use star patterns in orientation, anatomic studies of sea turtle eyes by Koch, now at Indiana University, and his colleague David W. Ehrenfeld of Rutgers University have revealed that adult sea turtles are extremely myopic when their heads are above water. They are therefore almost certainly unable to discern star configurations at night.

The extraordinary navigational abilities of sea turtles have no doubt contributed to their evolutionary success, enabling them to exploit feeding grounds far removed from nesting sites. They are an ancient group of animals, relatively unchanged in the fossil record for millions of years.

Yet despite their long history, sea turtles now face unprecedented threats to their survival. Years of relentless turtle fishing and egg harvesting have wiped out some nesting populations entirely. Many other populations—faced with widespread loss of nesting beaches from human encroachment, growing marine pollution and accidental drowning in fishing nets—are also in jeopardy. Two of the three species of sea turtle that nest in Florida (the leatherback and the green turtle) are now classified as endangered, and the third (the loggerhead) is considered threatened. Moreover, the strong fidelity for the nest site exhibited by many sea turtles

means that depleted populations are not likely to be replenished by individuals from other areas.

Some hope exists. Knowledge of the orientation cues hatchlings use now enables workers to release laboratory-reared turtles under conditions that maximize their chances of successfully migrating offshore. Conservationists are also trying to exploit the turtles' navigation prowess by moving eggs to protected beaches. The turtles hatching in the safe havens may return there to nest. Understanding how adult turtles navigate may one day enable returning females to be tricked into nesting on protected beaches. Studying the orientation mechanisms of sea turtles not only provides insight into one of the most sophisticated navigation systems ever to evolve, it may also help save these animals from extinction.

FURTHER READING

SO EXCELLENT A FISHE: A NATURAL HISTORY OF SEA TURTLES. Revised edition. A. Carr. Charles Scribner's Sons, 1984.
RIPS, FADS, AND LITTLE LOGGERHEADS. Archie Carr in *Bioscience*, Vol. 36, pages 92-100; February 1986.
MAGNETIC ORIENTATION BY HATCHLING LOGGERHEAD SEA TURTLES. K. J. Lohmann in *Journal of Experimental Biology*, Vol. 155, pages 37-49; January 1991.



SHE'D BE
SMILING AT THE
WAY THE FRENCH
TREAT HER,
IF ONLY SHE
HAD LIPS.

To the French, a hen's happiness isn't chicken feed. And on the next edition of Scientific American Frontiers, we travel to France and visit scientists who are doing everything they can to make hens feel good about themselves. To see if it helps them lay more eggs. We'll also take a look at doctors who use sea coral to replace human bones. Non-alcoholic wine. New techniques to quickly contain oil and chemical spills. And sailing as therapy. So put on your beret and tune into Scientific American Frontiers. On PBS.* Sponsored by GTE Corporation. It'll make you smile. If you have lips.

*Check local listings for date and time.

**SCIENTIFIC
AMERICAN
FRONTIERS**

GTE

THE POWER IS ON